

# Land Ahoy

## Year 1

· Geography · Term 6 ·

What should I already know?

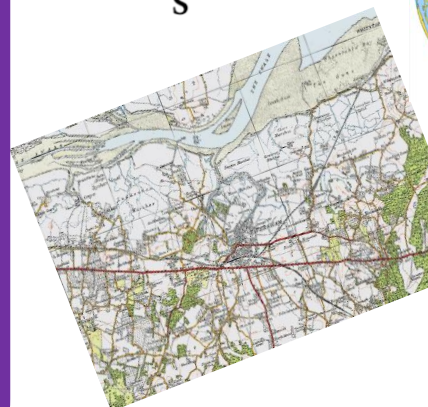
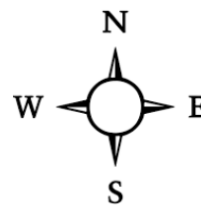
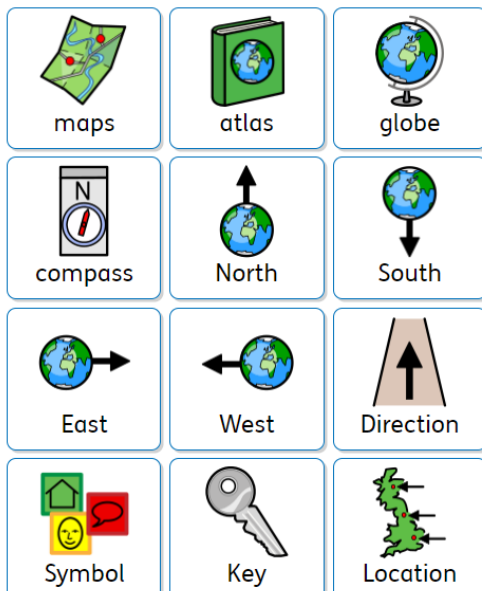
- \* That Faversham is a town in the county Kent, in the country England.
- \* That England is part of the United Kingdom.
- \* That the United Kingdom is made up of England, Scotland, Wales and Northern Ireland and is part of Europe.
- \* That there are 7 continents, 5 oceans.
- \* That the Equator is the hottest place on Earth and the North and South Poles are both cold.

To know:

What am I going to learn?

- To understand how to use world maps, atlases and globes to identify the countries, continents and oceans studied.
- To know the compass directions of North, South, East and West - describe the location of features.
- To devise a simple map; and use and construct basic symbols in a key.
- To use simple compass directions and locational and directional to describe the location of features and routes on a map,
- To know how to gather data in an age appropriate way.
- To know their immediate locality through a local study

### Key Vocabulary



**FAVERSHAM**