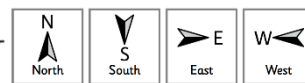


Compass points and grid references



Geography



What should I already know?






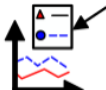







- To know the compass directions of North, South, East and West - describe the location of features.
- To know how to use simple compass directions and locational and directional to describe the location of features and routes on a map.
- To understand how to use world maps, atlases and globes to identify the countries, continents and oceans studied.

What am I going to learn?

I am going to learn:

- To use simple compass directions and locational and directional to describe the location of features and routes on a map.
- To know how to devise a simple map; and use and construct basic symbols in a key.
- To know how to devise/draw their own simple maps
- To know what a grid reference is eg. A1, A2 etc.
- To understand that aerial photographs can be used to recognise landmarks.

Key Vocabulary

 compass	 compass points	 grid reference	
 aerial view	 simple map	 key	
 directions	 routes	 locations	
 North	 South	 East	 West

	1	2	3	4	5	6	7	8	9	10
A										
B										
C										
D										
E										
F										
G										

Key	

