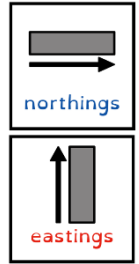
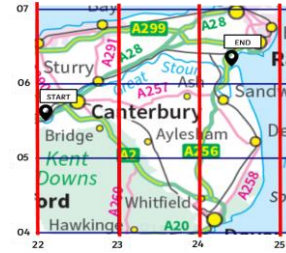


Wild Waters - Rivers



Geography Term 4



What should I already know?


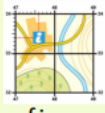










- To locate the world countries using maps to focus on Europe concentrating on their environmental regions, key human and physical characteristics (fault lines), countries and major cities.
- To be able to describe and understand key aspects of physical geography, including volcanoes.
- To describe and understand key aspects of physical geography including mountain ranges and rivers.
- To identify key topographical features in the UK (hills, mountains, coasts and rivers) land use patterns.

What am I going to learn?

(Sticky knowledge)

- To understand how to use atlases and digital/computer mapping to locate countries and describe features studied.
- To use the 6 figure grid references to build their knowledge of the UK and the wider world.
- To think about our impact (human) on the environment studied (social responsibility).
- To be able to describe key aspects of human geography including types of settlement and land use, economic activity including trade links, and the distribution of natural resources including energy.
- To know how to gather data in an age-appropriate way.

Vocabulary

 digital mapping	 6 figure grid reference	 map reading	 environment -rivers	 human geography	 settlement
 northings	 eastings	 human impact	 trade links	 economic activity	 social responsibility